

NOTICE!!

These documents have been scanned!

Do not place un-scanned documents beneath this notice!

Do not remove this notice from this file!

GPO Jacket No. 560-102
Print Order 61540
Rise Business Services, LLC
Job=AZ15 5/2/2019



Box Number= AZ15017



Claim Begin-End: AMC438028-AMC438028

1 Initial Receipt



AZ15017-10

AMC437915-AMC438337

AMC#

DATE CLOSED

REMARKS

438028

AMC#	DATE CLOSED	REMARKS
438028		

United States Department of the Interior
Bureau of Land Management
 DIV OF LANDS, MINRLS & ENERGY
 ONE N CENTRAL AVE
 PHOENIX, AZ 85004 -4427
 Phone: 602-417-9200


Receipt

No: 3545178

Transaction #: 3647568
Date of Transaction: 04/27/2016

CUSTOMER:

SILICA LLC
 PO BOX 1507
 CONGRESS, AZ 85332-1507 US



LINE #	QTY	DESCRIPTION	REMARKS	UNIT PRICE	TOTAL
1	1.00	LOCATABLE MINERALS / MINING CLAIMS-NEW, UNADJUD, ONE OR MORE AUTH NOS / NEW MINING CLAIMS LOCATION FEE CASES: AMC438028/\$37.00		- n/a -	37.00
2	1.00	LOCATABLE MINERALS / MINING CLAIMS-NEW, UNADJUD, ONE OR MORE AUTH NOS / NEW MINING CLAIM PROCESSING FEE CASES: AMC438028/\$20.00		- n/a -	20.00
3	1.00	LOCATABLE MINERALS / MINING CLAIMS-NEW, UNADJUD, ONE OR MORE AUTH NOS / NEW MINING CLAIMS MAINTENANCE FEE CASES: AMC438028/\$155.00		- n/a -	155.00
TOTAL:					\$212.00

PAYMENT INFORMATION

1	AMOUNT:	212.00	POSTMARKED:	N/A
	TYPE:	CHECK	RECEIVED:	04/26/2016
	CHECK NO:	2710		
	NAME:	SILICA LLC PO BOX 1507 CONGRESS AZ 85332-1507 US		

REMARKS

This receipt was generated by the automated BLM Collections and Billing System and is a paper representation of a portion of the official electronic record contained therein.

NOTICE!!

These documents have been scanned!

Do not place un-scanned documents beneath this notice!

Do not remove this notice from this file!

GPO Jacket No. 560-102
Print Order 61540
Rise Business Services, LLC
Job=AZ15 5/2/2019



Box Number= AZ15017



Claim Begin-End: AMC438028-AMC438028

2 Correspondence



AZ15017-10

AMC437915-AMC438337

**NO
DOCUMENTS
FOUND**

NO DOCUMENTS FOUND
NO DOCUMENTS FOUND

NOTICE!!

These documents have been scanned!

Do not place un-scanned documents beneath this notice!

Do not remove this notice from this file!

GPO Jacket No. 560-102
Print Order 61540
Rise Business Services, LLC
Job=AZ15 5/2/2019



Box Number= AZ15017



Claim Begin-End: AMC438028-AMC438028

3 Transfers



AZ15017-10

AMC437915-AMC438337

438028

September 20, 2016

United States Department of the Interior
Bureau of Land Management
One North Central Ave, Suite 800
Phoenix, Arizona 85004

Attn: Rebecca Heick

RE: 3800 (9200) IO
AMC 438028
Future #1

Dear Ms. Heick,

Per your letter dated September 07, 2016, please find enclosed the corrected Quitclaim Deed signed and notarized by member John Steen of Silica L.L.C.. A corrected quitclaim deed has also been filed with La Paz County Recorder.

Sincerely,



John Steen for DWL Properties, INC

Cc: Amy Schmidt, DWL Properties, INC
1209 E County Rd 16E
Loveland, CO 80537

La Paz County Recorder
1112 Joshua #201
Parker, AZ 85344

RECEIVED
BLM AZ STATE OFFICE
2016 SEP 23 P 2:51
PHOENIX, ARIZONA



United States Department of the Interior

BUREAU OF LAND MANAGEMENT

Arizona State Office

One North Central Avenue, Suite 800

Phoenix, Arizona 85004-4427

www.blm.gov/az/

SEP 07 2016



In Reply Refer To:
3800 (9200) IO
AMC438028

CERTIFIED MAIL – RETURN RECEIPT REQUESTED 7015 1520 0002 6611 0755

NOTICE

DWL PROPERTIES LLC	:	This Decision Affects Those Claims
1209 E COUNTY ROAD 16 E	:	Shown in the Block Below.
LOVELAND, CO 80537	:	

AMC438028
FUTURE #1

Transfer(s) Not Processed

A conveyance document to transfer ownership of the mining claim(s) listed above was received by the Bureau of Land Management (BLM) Arizona State Office. The transfer(s) of ownership cannot be processed for the following reason(s):

We received your request to process a Quitclaim Deed; however, John Steen, Grantor, is not listed as the claimant for this claim. A new notarized Quitclaim Deed will need to be provided showing transfer from the current company to DWL Properties LLC. No additional fees are necessary.

If appropriate, please submit a corrected conveyance document, required documents, or additional fees, within 30 days of your receipt of this notice. If the required information is not received within the 30-day timeframe, no further action will be taken, and the BLM will retain the non-refundable processing fees submitted.

If additional information is required, please contact Iran Ortega at 602-417-9355. Please include your AMC serial number(s) on all correspondence.

Amy F. Timmer
for Rebecca Heick
Deputy State Director
Lands, Minerals and Energy Division

PREPARED BY:

SILICA LLC, JOHN STEEN
P.O. Box 1507
CONGRESS, AZ 85332

AFTER RECORDING RETURN TO:

DWL PROPERTIES LLC
1209 E COUNTRY RD 16E
LOVELAND, CO 80537

SPACE ABOVE IS FOR RECORDERS USE

QUIT CLAIM DEED

On May 10, 2016 THE GRANTOR(S) SILICA LLC by John Steen
for and in consideration of ONE dollars (\$ 1.00) and/or
other good and valuable consideration conveys, releases, and quit claims to GRANTEE(S)

DWL PROPERTIES LLC 1209 E COUNTY RD 16E LOVELAND, CO 80537
(Name and Address)

the following described unpatented mining claims, situated in the State of
ARIZONA, in the County of LA PAZ.

BLM SERIAL NUMBER	CLAIM NAME	LEGAL DESCRIPTION
<u>AMC 438028</u>	<u>FUTURE #1</u>	<u>SEC 14, T10N 7N, R16E 13W</u>

Grantor does hereby convey, release and quitclaim _____ percent of the Grantor's rights, title, and interest in and to the above described property and premises to the Grantee(s), and to the Grantee(s) heirs, and assigns forever, so that neither Grantor(s) nor Grantor(s) heirs, legal representatives, or assigns shall have, claim or demand any right or title to the property, premises, or appurtenances, or any part thereof.

Grantor Signature(s) Silica LLC by John Steen
(Member)

Date: 9-20-16

State of Arizona County of Yavapai, ss:

This instrument was acknowledged before me on this 20th day of Sept.
2016 by Silica LLC. John Steen.

Patricia L Fisher

Notary Public

Clerk

Title (and Rank)

My Commission Expires: 1-22-2020

Notary Address

26540 S. Clittenden St.
Congress, AZ 85332

Patricia L. Fisher


Printed Name of Notary Republic

Notary Public for the State of Arizona

Residing at: Congress, Yavapai Co

My Commission Expires: 1-22-2020

(Notary Seal)



September 20, 2016

La Paz County Recorder
1112 Joshua #201
Parker, AZ 85344

Attn: Recorder Office

Please find enclosed a check in the amount of \$10.00 to cover the filing fee cost to correct quitclaim on the below listed mining claim which was filed with La Paz County. The original and 1 copy of the quitclaim deed is enclosed with a self-addressed envelope. The original copy listed the Grantor incorrectly.

Future #1 Sec 14, Twn 7N, Rng 13W, claim encompasses N.W. $\frac{1}{4}$ Section 14 and N.E. $\frac{1}{4}$ Section 14

Please send a recorded and stamped copy to:

DWL Properties LLC
1209 E County Rd 16E
Loveland, CO 80537

Thank you

Sincerely,



John Steen
PO Box 1507
Congress, AZ 85332

P.O. Box 1507
Congress, Az
85332

PHOENIX AZ 852

21 SEP 2016 PM 10 L



RECEIVED
BLM AZ STATE OFFICE

2016 SEP 23 P 2:51

PHOENIX, ARIZONA

US Dept of Interior
BLM
One North Central Ave #800
Phoenix, Az 85004

Attn: Rebecca Hick
Re 3800(9200)10
AMC 438028

RECEIVED
BLM AZ STATE OFFICE

2016 AUG 29 A 8:33

PHOENIX, ARIZONA

August 23, 2016

Attn: BLM Arizona
One N Central Ave
Phoenix, AZ 85004

Please find enclosed our Quit Claim and intent to hold for the Future #1 mining claim. AMC 438028

We have attached two separate checks, one for the transfer of ownership (\$10.00) and the other for the intent to hold. (\$155.00).

Please return all copies when recorded to:

DWL Properties LLC
1209 E Cnty Rd 16E
Loveland, CO 80537

Thank You
David Lorenz

NOTICE OF INTENTION TO HOLD MINING CLAIMS/SITES
When Recorded Return Document to:

DWL Properties Arizona LLC
1209 ECR 16E
Loveland Co 80537

Check here if this is a change of address.

Telephone: 970-566-1014

E-mail Address: Dave.Lorenz60@GMAIL.COM

RECEIVED
 BLM AZ STATE OFFICE
 PHOENIX, ARIZONA
 2016 AUG 29 A 9 10
 BLM
 Date
 Stamp


I (We) intend to hold the claims(s) and/or site(s) listed below for the calendar year 20 17 and I (We) have filed or will file a Notice of Intent to Hold in the county where the claim (s) is located.

Reason for filing a Notice of Intent to Hold instead of an assessment work filing (check one):

- Maintenance fee was paid to maintain claim(s) during this assessment year.
- Mill or tunnel sites.
- Claim(s) was located during the current assessment year.
- BLM has deferred assessment work (attach copy of decision granting deferment, or pending petition for deferment including date petition was filed.)

Line No.	AMC NUMBER	CLAIM/SITE NAME	COUNTY RECORDER DATA (If available)	TWP	RNG	SEC
1	438028	Future #1		7N	13W	14
2						
3						
4						
5						
6						
7						
8						
9						
10						

NOTICE OF INTENTION TO HOLD MINING CLAIMS/SITES
page 2



1. State of Arizona, County of La Paz
2. I (Name) David Lorenz / DWL Properties Arizona LLC
3. Reside at (Address) 1209 ECR 16E
City Loveland County LaPine State CO Zip 80537 being duly sworn, depose and say that I am a citizen of the United States, more than eighteen years of age, that all of the facts set forth in this notice, subject to the provisions and penalties of 18 U.S.C. 1001 pertaining to the filing of false, fictitious, or fraudulent statements with the United States, are true and correct according to the best of my knowledge, information and belief.
4. Owner's name and address (If not shown in Items 1-3 above). _____
5. Dated: 22 Aug 16 Signature: DWL

Bureau of Land Management
Arizona State Office
www.blm.gov/az

No. of Claims:	<u>1</u>	x \$10 =	<u>\$155.00</u>
Check No:	<u>1014</u>	Init.	<u>DWL</u>
Receipt No.:	<u>3646271</u>		
For BLM Use Only			

PREPARED BY:

JOHN STEEN
P.O. Box 1507
CONGRESS, AZ 85332

AFTER RECORDING RETURN TO:

DWL PROPERTIES ARIZONA LLC
18387 S. WEAVER MTN RD
PO BOX
PEEPLER VALLEY, AZ 86332

SPACE ABOVE IS FOR RECORDERS USE

QUIT CLAIM DEED

On May 10, 2016 THE GRANTOR(S) JOHN STEEN
for and in consideration of ONE dollars (\$ 1.00) and/or
other good and valuable consideration conveys, releases, and quit claims to GRANTEE(S)
DWL PROPERTIES ARIZONA LLC 18387 S. WEAVER MTN RD PEEPLER
(Name and Address) VALLEY, AZ 86332
the following described unpatented mining claims, situated in the State of
ARIZONA, in the County of LAPAZ.

BLM SERIAL NUMBER	CLAIM NAME	LEGAL DESCRIPTION
AMC 438028	FUTURE #1	SEC 14, T14N, R13W
		PHOENIX, ARIZONA
		2016 AUG 29 A 9 10
		RECEIVED
		LM AZ STATE OFFICE

Grantor does hereby convey, release and quitclaim 100 percent of the Grantor's rights, title, and interest in and to the above described property and premises to the Grantee(s), and to the Grantee(s) heirs, and assigns forever, so that neither Grantor(s) nor Grantor(s) heirs, legal representatives, or assigns shall have, claim or demand any right or title to the property, premises, or appurtenances, or any part thereof.

Grantor Signature(s) John Steen

Date: 5/10/16

State of ARIZONA County of YAVAPAI, ss:

This instrument was acknowledged before me on this 10th day of MAY
2014 by JOHN STEEN

[Signature]
Notary Public


Title (and Rank)

My Commission Expires: Jan 15 2020

Notary Address
22595 W Hwy 71
CONCORD AZ 85322

Arthur Sana
Printed Name of Notary Republic
Notary Public for the State of ARIZONA
Residing at: YAVAPAI COUNTY
My Commission Expires: JANUARY -15-2020

(Notary Seal)



RECEIVED
BLM AZ STATE OFFICE
2014 AUG 29 A 9 10
PHOENIX, ARIZONA

PLACE STICKER AT TOP OF ENVELOPE TO THE RIGHT
OF THE RETURN ADDRESS, FOLD AT DOTTED LINE


CERTIFIED MAIL®



7015 3010 0000 5050 9620



1000



85004

U.S. POSTAGE
PAID
BERTHOUD, CO
80513
AUG 23, 16
AMOUNT

\$3.98

R2304W121485-05

D Lovenz
1209 E Cnty Rd 16E
Loveland, CO 80537

RECEIVED
BLM AZ STATE OFFICE

2016 AUG 29 A 8:33

PHOENIX, ARIZONA

BLM Arizona
One N Central Ave
Ste 800
Phoenix, AZ 85004-4427

8500484427 0041



United States Department of the Interior
Bureau of Land Management
 DIV OF LANDS, MINRLS & ENERGY
 ONE N CENTRAL AVE
 PHOENIX, AZ 85004 -4427
 Phone: 602-417-9200

Receipt

No: 3646771

Transaction #: 3750758	
Date of Transaction: 08/30/2016	
CUSTOMER:	
DWL PROPERTIES LLC 1209 E COUNTY ROAD 16 E LOVELAND, CO 80537-8780 US	

LINE #	QTY	DESCRIPTION	REMARKS	UNIT PRICE	TOTAL
1	1.00	LOCATABLE MINERALS / MINING CLAIMS- NOT NEW-UNADJUD, ONE AUTH NO. ONLY / MINING CLAIM MONEY RECEIVED CASES: AMC438028/\$165.00	NOI 2016 - 1 / QCD - 1	- n/a -	165.00
TOTAL:					\$165.00

*REFUND \$155.00
3 OCT 14
DT*

PAYMENT INFORMATION					
1	AMOUNT:	155.00	POSTMARKED:	08/23/2016	
	TYPE:	CHECK	RECEIVED:	08/29/2016	
	CHECK NO:	1014			
	NAME:	DWL PROPERTIES LLC 1209 E COUNTY ROAD 16 E LOVELAND CO 80537-8780 US			
2	AMOUNT:	10.00	POSTMARKED:	08/23/2016	
	TYPE:	CHECK	RECEIVED:	08/29/2016	
	CHECK NO:	1015			
	NAME:	DWL PROPERTIES LLC 1209 E COUNTY ROAD 16 E LOVELAND CO 80537-8780 US			

REMARKS

This receipt was generated by the automated BLM Collections and Billing System and is a paper representation of a portion of the official electronic record contained therein.

Authorized Date10/03/2016

Instructions to Accounts AZ BLM REFUND TO DWL PROPERTIES LLC \$155.00 FOR
OVERPAYMENT ON AMC438028 RECEIPT #3646771. IO

Login ID7196

Entry Date10/03/2016

Total Amount\$155.00

SENDER: COMPLETE THIS SECTION

- Complete items 1, 2, and 3.
- Print your name and address on the reverse so that we can return the card to you.
- Attach this card to the back of the mailpiece, or on the front if space permits.

1. Article Addressed to:

DWL PROPERTIES LLC
 1209 E COUNTY ROAD 16 E
 LOVELAND CO 80537
 920/IO/AMC438028



9590 9402 1621 6053 0360 67

2. Article Number (Transfer from service label)

7015 1520 0002 6611 0755

Restricted Delivery

COMPLETE THIS SECTION ON DELIVERY

A. Signature

X

Schmidt

 Agent Addressee

B. Received by (Printed Name)

C. Date of Delivery

- D. Is delivery address different from item 1? Yes
 If YES, enter delivery address below: No

3. Service Type

- Adult Signature
- Adult Signature Restricted Delivery
- Certified Mail®
- Certified Mail Restricted Delivery
- Collect on Delivery
- Collect on Delivery Restricted Delivery
- Priority Mail Express®
- Registered Mail™
- Registered Mail Restricted Delivery
- Return Receipt for Merchandise
- Signature Confirmation™
- Signature Confirmation Restricted Delivery

USPS TRACKING #



First-Class Mail
Postage & Fees Paid
USPS
Permit No. G-10

9590 9402 1621 6053 0360 67

United States
Postal Service

• Sender: Please print your name, address, and ZIP+4® in this box•

UNITED STATES
DEPARTMENT OF THE INTERIOR
Bureau of Land Management
Arizona State Office
One N. Central Avenue, Suite 800
Phoenix, AZ 85004-4427

BLM AZ STATE OFFICE
RECEIVED
SEP 20 10 2:02
PHOENIX, ARIZONA





United States Department of the Interior

BUREAU OF LAND MANAGEMENT
Arizona State Office
One North Central Avenue, Suite 800
Phoenix, Arizona 85004-4427
www.blm.gov/az/



SEP 07 2016

In Reply Refer To:
3800 (9200) IO
AMC438028

CERTIFIED MAIL – RETURN RECEIPT REQUESTED 7015 1520 0002 6611 0755

NOTICE

DWL PROPERTIES LLC	:	This Decision Affects Those Claims
1209 E COUNTY ROAD 16 E	:	Shown in the Block Below.
LOVELAND, CO 80537	:	

AMC438028
FUTURE #1

Transfer(s) Not Processed

A conveyance document to transfer ownership of the mining claim(s) listed above was received by the Bureau of Land Management (BLM) Arizona State Office. The transfer(s) of ownership cannot be processed for the following reason(s):

We received your request to process a Quitclaim Deed; however, John Steen, Grantor, is not listed as the claimant for this claim. A new notarized Quitclaim Deed will need to be provided showing transfer from the current company to DWL Properties LLC. No additional fees are necessary.


If appropriate, please submit a corrected conveyance document, required documents, or additional fees, within 30 days of your receipt of this notice. If the required information is not received within the 30-day timeframe, no further action will be taken, and the BLM will retain the non-refundable processing fees submitted.

If additional information is required, please contact Iran Ortega at 602-417-9355. Please include your AMC serial number(s) on all correspondence.


for *Amy F. Thawer*
Rebecca Heick
Deputy State Director
Lands, Minerals and Energy Division

SENDER: COMPLETE THIS SECTION	COMPLETE THIS SECTION ON DELIVERY												
<ul style="list-style-type: none"> Complete items 1, 2, and 3. Print your name and address on the reverse so that we can return the card to you. Attach this card to the back of the mailpiece, or on the front if space permits. 	<p>A. Signature <input checked="" type="checkbox"/> <i>Schmidt</i> <input type="checkbox"/> Agent <input type="checkbox"/> Addressee</p> <p>B. Received by (Printed Name) _____ C. Date of Delivery _____</p>												
<p>1. Article Addressed to: DWL PROPERTIES LLC 1209 E COUNTY ROAD 16 E LOVELAND CO 80537 920/10/AMC438028</p>	<p>D. Is delivery address different from item 1? <input type="checkbox"/> Yes If YES, enter delivery address below: <input type="checkbox"/> No</p>												
<p>2. Article Number (Transfer from service label) 7015 1520 0002 6611 0755</p>	<p>3. Service Type</p> <table border="0"> <tr> <td><input type="checkbox"/> Adult Signature</td> <td><input type="checkbox"/> Priority Mail Express®</td> </tr> <tr> <td><input type="checkbox"/> Adult Signature Restricted Delivery</td> <td><input type="checkbox"/> Registered Mail™</td> </tr> <tr> <td><input checked="" type="checkbox"/> Certified Mail®</td> <td><input type="checkbox"/> Registered Mail Restricted Delivery</td> </tr> <tr> <td><input type="checkbox"/> Certified Mail Restricted Delivery</td> <td><input checked="" type="checkbox"/> Return Receipt for Merchandise</td> </tr> <tr> <td><input type="checkbox"/> Collect on Delivery</td> <td><input checked="" type="checkbox"/> Signature Confirmation™</td> </tr> <tr> <td><input type="checkbox"/> Collect on Delivery Restricted Delivery</td> <td><input type="checkbox"/> Signature Confirmation Restricted Delivery</td> </tr> </table> <p>Restricted Delivery</p>	<input type="checkbox"/> Adult Signature	<input type="checkbox"/> Priority Mail Express®	<input type="checkbox"/> Adult Signature Restricted Delivery	<input type="checkbox"/> Registered Mail™	<input checked="" type="checkbox"/> Certified Mail®	<input type="checkbox"/> Registered Mail Restricted Delivery	<input type="checkbox"/> Certified Mail Restricted Delivery	<input checked="" type="checkbox"/> Return Receipt for Merchandise	<input type="checkbox"/> Collect on Delivery	<input checked="" type="checkbox"/> Signature Confirmation™	<input type="checkbox"/> Collect on Delivery Restricted Delivery	<input type="checkbox"/> Signature Confirmation Restricted Delivery
<input type="checkbox"/> Adult Signature	<input type="checkbox"/> Priority Mail Express®												
<input type="checkbox"/> Adult Signature Restricted Delivery	<input type="checkbox"/> Registered Mail™												
<input checked="" type="checkbox"/> Certified Mail®	<input type="checkbox"/> Registered Mail Restricted Delivery												
<input type="checkbox"/> Certified Mail Restricted Delivery	<input checked="" type="checkbox"/> Return Receipt for Merchandise												
<input type="checkbox"/> Collect on Delivery	<input checked="" type="checkbox"/> Signature Confirmation™												
<input type="checkbox"/> Collect on Delivery Restricted Delivery	<input type="checkbox"/> Signature Confirmation Restricted Delivery												
<p>PS Form 3811, July 2015 PSN 7530-02-000-9053 Domestic Return Receipt</p>													

USPS TRACKING#



9590 9402 1621 6053 0360 67



First-Class Mail
 Postage & Fees Paid
 USPS
 Permit No. G-10

United States Postal Service

RECEIVED
BLM AZ STATE OFFICE
20 SEP 20 10 2:02
PHOENIX, ARIZONA

* Sender: Please print your name, address, and ZIP+4® in this box*

UNITED STATES
DEPARTMENT OF THE INTERIOR
 Bureau of Land Management
 Arizona State Office
 One N. Central Avenue, Suite 800
 Phoenix, AZ 85004-4427

NOTICE!!

These documents have been scanned!

Do not place un-scanned documents beneath this notice!

Do not remove this notice from this file!

GPO Jacket No. 560-102
Print Order 61540
Rise Business Services, LLC
Job=AZ15 5/2/2019



Box Number= AZ15017



Claim Begin-End: AMC438028-AMC438028

4 Annual Filings



AZ15017-10

AMC437915-AMC438337

DEPARTMENT OF THE INTERIOR
BUREAU OF LAND MANAGEMENT
MINING CLAIMS

Run Date/Time: 9/11/2018

MC Maintenance Fees Paid Through the BLM Pay Portal
(by Date Paid)

Page 392 Of 723

CBS Receipt: 4248146

Printed For Lead File # AMC438028

Agency Tracking ID: 1535490088

Assessment Year: 2019

Paid On: 8/28/2018

Number of BLM Serial Nr: 12

Total Amount Paid: \$1,860.00

Claim Name	BLM Serial No	Lead File No	Amount Paid
FUTURE #1	AMC438028	AMC438028	\$155.00
SANDWICH #2	AMC440215	AMC440214	\$155.00
SANDWICH #3	AMC440216	AMC440214	\$155.00
SUNCLOUD #2	AMC440218	AMC440214	\$155.00
SUNCLOUD #4	AMC440220	AMC440214	\$155.00
SUNCLOUD #5	AMC440221	AMC440214	\$155.00
SUNCLOUD #6	AMC440222	AMC440214	\$155.00
SANDWITCH 1	AMC445883	AMC445883	\$155.00
BLIND INDIAN 1	AMC448323	AMC448323	\$155.00
BLIND INDIAN 2	AMC448324	AMC448323	\$155.00
BLIND INDIAN 3	AMC448325	AMC448323	\$155.00
BLIND INDIAN 4	AMC448326	AMC448323	\$155.00

United States Department of the Interior
Bureau of Land Management
 BUSINESS & SUPPORT SVCS DIV
 ONE N CENTRAL AVE SUITE 800
 PHOENIX, AZ 85004 -4427
 Phone: 602-417-9200

Receipt

No: 4248146

Transaction #: 4363620	
Date of Transaction: 08/28/2018	
CUSTOMER:	
DAVID LORENZ 1209 ECR 16E LOVELAND,CO 80537 US	

LINE #	QTY	DESCRIPTION	REMARKS	UNIT PRICE	TOTAL
1	1.00	LOCATABLE MINERALS / MINING CLAIMS- NOT NEW-UNADJUD,ONE AUTH NO. ONLY / MINING CLAIM MONEY RECEIVED CASES: AMC448324/\$1860.00		- n/a -	1860.00
TOTAL:					\$1,860.00

PAYMENT INFORMATION			
NOTE: Items will appear on credit card statement as "BLM O Mining Claim".			
1	AMOUNT:	1860.00	POSTMARKED: N/A
	TYPE:	CREDIT CARD	RECEIVED: 08/28/2018
	NAME:	DAVID LORENZ 1209 ECR 16E LOVELAND CO 80537 US	
	CARD NO:	XXXXXXXXXXXX3034	AUTH CODE: 06892D
	NAME ON CARD:	DAVID LORENZ	
	SIGNATURE:		

REMARKS

This receipt was generated by the automated BLM Collections and Billing System and is a paper representation of a portion of the official electronic record contained therein.

Run Date: 09/05/17

Run Time: 02:33 PM

**DEPARTMENT OF THE INTERIOR
BUREAU OF LAND MANAGEMENT
MINING CLAIMS**

MC Maintenance Fees Paid Through the BLM Pay Portal

CBS Receipt: 3968441

Printed For Lead File # AMC438028

Agency Tracking ID: 1504216627

Assessment Year: 2018

Number of BLM Serial Nr: 11

Paid On: 08/31/2017

Total Amount Paid: \$1,705.00

Claim Name	BLM Serial No	Lead File No	Amount Paid
FUTURE #1	AMC438028	AMC438028	\$155.00
FUTURE #2	AMC438458	AMC438458	\$155.00
4 QUEENS #1	AMC438505	AMC438505	\$155.00
TIGER #2	AMC438795	AMC438795	\$155.00
ARASTA #1	AMC438871	AMC438871	\$155.00
SANDWICH #2	AMC440215	AMC440214	\$155.00
SANDWICH #3	AMC440216	AMC440214	\$155.00
SUNCLOUD #2	AMC440218	AMC440214	\$155.00
SUNCLOUD #4	AMC440220	AMC440214	\$155.00
SUNCLOUD #5	AMC440221	AMC440214	\$155.00
SUNCLOUD #6	AMC440222	AMC440214	\$155.00

United States Department of the Interior
Bureau of Land Management
 BUSINESS & SUPPORT SVCS DIV
 ONE N CENTRAL AVE SUITE 800
 PHOENIX, AZ 85004 -4427
 Phone: 602-417-9200

Receipt

No: 3968441

Transaction #: 4078338	
Date of Transaction: 08/31/2017	
CUSTOMER:	
AMY SCHMIDT 1209 E CNTY RD 16E LOVELAND, CO 80537 US	

LINE #	QTY	DESCRIPTION	REMARKS	UNIT PRICE	TOTAL
1	1.00	LOCATABLE MINERALS / MINING CLAIMS- NOT NEW-UNADJUD, ONE AUTH NO. ONLY / MINING CLAIM MONEY RECEIVED CASES: AMC438871/\$1705.00		- n/a -	1705.00
TOTAL:					\$1,705.00

PAYMENT INFORMATION			
NOTE: Items will appear on credit card statement as "BLM O Mining Claim".			
1	AMOUNT:	1705.00	POSTMARKED: N/A
	TYPE:	CREDIT CARD	RECEIVED: 08/31/2017
	NAME:	AMY SCHMIDT 1209 E CNTY RD 16E LOVELAND CO 80537 US	
	CARD NO:	XXXXXXXXXXXX3034	AUTH CODE: 05216D
	NAME ON CARD:	AMY SCHMIDT	
	EXPIRES:	11/2019	
	SIGNATURE:		

REMARKS

This receipt was generated by the automated BLM Collections and Billing System and is a paper representation of a portion of the official electronic record contained therein.

415416
415905
436621
438028
438458
438467
438505
438795
438871
440214

December 15, 2016

BLM, Arizona State Office
One North Central Ave Ste 800
Phoenix, AZ 85004

Reg: Notice of Intent to Hold

Please find enclosed Notices of Intent to Hold form MCF110 for 32 claims in Arizona and check number 1019 for \$320.00 for filing of claims. Once filed please return to:

DWL Properties LLC
1209 E Cnty Rd 16E
Loveland, CO 80537

Thank You

David Lorenz
928-232-2173

RECEIVED
PLM & REGISTRATION
2016 DEC 22 P 2:52
PHOENIX, ARIZONA

RECEIVED
 BLM ASSESSMENT SERVICE
 2016 DEC 22 P 2:52
 PHOENIX, ARIZONA

NOTICE OF INTENTION TO HOLD MINING CLAIMS/SITES

When Recorded Return Document to:
DLW Properties LLC
1209 E. Camel Rd 1105
Loveland CO 80537

BLM
 Date
 Stamp

Check here if this is a change of address.
 Telephone: _____

E-mail Address: dave.lorenzco@gmail.com

I (We) intend to hold the claims(s) and/or site(s) listed below for the calendar year 2016, and I (We) have filed or will file a Notice of Intent to Hold in the county where the claim (s) is located.

Reason for filing a Notice of Intent to Hold instead of an assessment work filing (check one):

- Maintenance fee was paid to maintain claim(s) during this assessment year.
- Mill or tunnel sites.
- Claim(s) was located during the current assessment year.
- BLM has deferred assessment work (attach copy of decision granting deferment, or pending petition for deferment including date petition was filed.)

Line No.	AMC NUMBER	CLAIM/SITE NAME	COUNTY RECORDER DATA (If available)	TWP	RNG	SEC
1	438467	Blind Indian #1		11 N	2 W	33
2	438468	Blind Indian #2		11 N	2 W	33
3	438469	Blind Indian #3		11 N	2 W	33/32
4	438470	Blind Indian #4		11 N	2 W	32
5	440214	Sandwich #1	2016-0054481	13 N	10 W	4
6	440215	Sandwich #2	2016-0054482	13 N	10 W	4
7	440216	Sandwich #3	2016-0054483	13 N	10 W	4
8	440217	Sunclod #1	2016-0054475	13 N	10 W	9
9	440218	Sunclod #2	2016-0054476	13 N	10 W	9
10	440219	Sunclod #3	2016-0054477	13 N	10 W	9

NOTICE OF INTENTION TO HOLD MINING CLAIMS/SITES
page 2

RECEIVED
BLM ARIZONA
2016 DEC 22 P 2:52
PHOENIX, ARIZONA
BLM
Date
Stamp

1. State of Arizona, County of Yavapai

2. I (Name) David W Lorenz

3. Reside at (Address) 18387 S Weaver Mtn Rd

City Popoia Valley County Yavapai State AZ Zip 86332 being duly sworn, depose and say that I am a citizen of the United States, more than eighteen years of age, that all of the facts set forth in this notice, subject to the provisions and penalties of 18 U.S.C. 1001 pertaining to the filing of false, fictitious, or fraudulent statements with the United States, are true and correct according to the best of my knowledge, information and belief.

4. Owner's name and address (if not shown in Items 1-3 above). _____

5. Dated: 12/15/16 Signature: [Signature]

Bureau of Land Management
Arizona State Office
www.blm.gov/az

No. of Claims: 10 x \$10 = \$100.00
Check No: 1019 Init. DL
Receipt No.: 3728404
For BLM Use Only

RECEIVED
 BLM AZ DISTRICT OFFICE
 PHOENIX, ARIZONA
 2016 DEC 22 P 2:52

NOTICE OF INTENTION TO HOLD MINING CLAIMS/SITES

When Recorded Return Document to:

DWL Properties LLC
1709 E. Vintage Rd Suite
Lowland, CO 80531

BLM
Date
Stamp

Check here if this is a change of address.

Telephone: _____

E-mail Address: claw.lorenzlo@gmail.com


I (We) intend to hold the claims(s) and/or site(s) listed below for the calendar year 2016, and I (We) have filed or will file a Notice of Intent to Hold in the county where the claim (s) is located.

Reason for filing a Notice of Intent to Hold instead of an assessment work filing (check one):

- Maintenance fee was paid to maintain claim(s) during this assessment year.
- Mill or tunnel sites.
- Claim(s) was located during the current assessment year.
- BLM has deferred assessment work (attach copy of decision granting deferment, or pending petition for deferment including date petition was filed.)

Line No.	AMC NUMBER	CLAIM/SITE NAME	COUNTY RECORDER DATA (If available)	TWP	RNG	SEC
1	440220	Suncloid #4	2016-0054478	13N	10W	9
2	440221	Suncloid #5	2016-0054479	13N	10W	9
3	440222	Suncloid #6	2016-0054480	13N	10W	9
4	431621	Aspen #1	2016-0031668	13N	10W	14
5	431622	Aspen #2	2016-0031669	13N	10W	14
6	431623	Aspen #3	2016-0031670	13N	10W	14
7	431624	Aspen #4	2016-0031671	13N	10W	14
8	431625	Aspen #5	2016-0031672	13N	10W	14
9	431626	Aspen #6	2016-0031673	13N	10W	14
10	431627	Aspen #7	2016-0031674	10N	1W	8

NOTICE OF INTENTION TO HOLD MINING CLAIMS/SITES
page 2



1. State of Arizona, County of Yavapai

2. I (Name) David W Lorenz

3. Reside at (Address) 18387 S Weaver Mtn Rd

City Peoples Valley County Yavapai State AZ Zip 86332 being duly sworn, depose and say that I am a citizen of the United States, more than eighteen years of age, that all of the facts set forth in this notice, subject to the provisions and penalties of 18 U.S.C. 1001 pertaining to the filing of false, fictitious, or fraudulent statements with the United States, are true and correct according to the best of my knowledge, information and belief.

4. Owner's name and address (if not shown in Items 1-3 above), _____

5. Dated: 12/13/16 Signature: [Signature]

Bureau of Land Management
Arizona State Office
www.blm.gov/az

No. of Claims:	<u>10</u>	x \$10 =	<u>\$100.-</u>
Check No:	<u>1019</u>	Init.	<u>AA</u>
Receipt No.:	<u>3728404</u>		
For BLM Use Only			

RECEIVED
BLM A
STATE OFFICE

2016 DEC 22 P 2:53

PHOENIX, ARIZONA

BLM
Date
Stamp

NOTICE OF INTENTION TO HOLD MINING CLAIMS/SITES

When Recorded Return Document to:

DWI PROPERTIES LLC
1209 EDWARDS RD
LOWLAND, CO 80537

Check here if this is a change of address.

Telephone: _____

E-mail Address: dave.lorinzlo@gmail.com

I (We) intend to hold the claims(s) and/or site(s) listed below for the calendar year 2016, and I (We) have filed or will file a Notice of Intent to Hold in the county where the claim (s) is located.

Reason for filing a Notice of Intent to Hold instead of an assessment work filing (check one):

- Maintenance fee was paid to maintain claim(s) during this assessment year.
- Mill or tunnel sites.
- Claim(s) was located during the current assessment year.
- BLM has deferred assessment work (attach copy of decision granting deferment, or pending petition for deferment including date petition was filed.)

Line No.	AMC NUMBER	CLAIM/SITE NAME	COUNTY RECORDER DATA (If available)	TWP	RNG	SEC
1	436628	ASQU#8	2016-0031075	10N	1W	18
2	436629	ASQU#9	2016-0031076	10N	1W	7
3						
4						
5						
6						
7						
8						
9						
10						

NOTICE OF INTENTION TO HOLD MINING CLAIMS/SITES
page 2

RECEIVED
BLM AZ STATE OFFICE
2016 DEC 22 P 2:53
PHOENIX, ARIZONA

BLM
Date
Stamp

1. State of Arizona, County of Yavapai
 2. I (Name) David W Lorenz
 3. Reside at (Address) 18387 S Weaver Mtn Rd
City Peeples Valley County Yavapai State AZ Zip 860332 being duly sworn, depose and say that I am a citizen of the United States, more than eighteen years of age, that all of the facts set forth in this notice, subject to the provisions and penalties of 18 U.S.C. 1001 pertaining to the filing of false, fictitious, or fraudulent statements with the United States, are true and correct according to the best of my knowledge, information and belief.
 4. Owner's name and address (If not shown in Items 1-3 above), _____
5. Dated: 12/15/16 Signature: [Signature]

Bureau of Land Management
Arizona State Office
www.blm.gov/az

No. of Claims: 2 x \$10 = \$20.00
Check No: 1019 Init. [Initials]
Receipt No.: 3728404
For BLM Use Only

RECEIVED
 BLM AZ STATE OFFICE
 PHOENIX, ARIZONA
 2016 DEC 22 P 2:53

NOTICE OF INTENTION TO HOLD MINING CLAIMS/SITES

When Recorded Return Document to:

DWL Properties LLC
1709 E McIntire Rd
Lowland, AZ 85537

BLM
Date
Stamp

Check here if this is a change of address.

Telephone: _____

E-mail Address: dave.lorenzid@gmail.com

I (We) intend to hold the claims(s) and/or site(s) listed below for the calendar year 2016, and I (We) have filed or will file a Notice of Intent to Hold in the county where the claim (s) is located.

Reason for filing a Notice of Intent to Hold instead of an assessment work filing (check one):

- Maintenance fee was paid to maintain claim(s) during this assessment year.
- Mill or tunnel sites.
- Claim(s) was located during the current assessment year.
- BLM has deferred assessment work (attach copy of decision granting deferment, or pending petition for deferment including date petition was filed.)

Line No.	AMC NUMBER	CLAIM/SITE NAME	COUNTY RECORDER DATA (If available)	TWP	RNG	SEC
1	438028	Future #1	2016-02061	7N	13W	14
2	438458	Future #2	2016-01927	7N	13W	14
3	438505	4 Windows #1	2016-02216	5N	10W	31
4	415908	Black Cat		5N	14W	26
5	415421	Lion King		10N	19W	25
6						
7						
8						
9						
10						

NOTICE OF INTENTION TO HOLD MINING CLAIMS/SITES
page 2

BLM
Date
Stamp

RECEIVED
2016 DEC 22 P 2 53
PHOENIX, ARIZONA

1. State of Arizona, County of La Paz
2. I (Name) David W Lorenz
3. Reside at (Address) 18387 S Weaver Mesa Rd
City Peoples Valley County Maricopa State AZ Zip 85332 being duly sworn, depose and say that I am a citizen of the United States, more than eighteen years of age, that all of the facts set forth in this notice, subject to the provisions and penalties of 18 U.S.C. 1001 pertaining to the filing of false, fictitious, or fraudulent statements with the United States, are true and correct according to the best of my knowledge, information and belief.
4. Owner's name and address (if not shown in Items 1-3 above).

5. Dated: 12/15/16 Signature: [Signature]

Bureau of Land Management
Arizona State Office
www.blm.gov/az

No. of Claims: 5 x \$10 = \$50.-
Check No: 1019 Init. DL
Receipt No.: 3728404
For BLM Use Only

NOTICE OF INTENTION TO HOLD MINING CLAIMS/SITES

When Recorded Return Document to:

Dunk Properties
1209 E City Rd NE
Lawland, CO 80537

RECEIVED
 BLM ARIZONA OFFICE
 PHOENIX, ARIZONA
 2016 DEC 22 P 2:53
 BLM
 Date
 Stamp

Check here if this is a change of address.

Telephone: _____

E-mail Address: dave.lorenz10@gmail.com

I (We) intend to hold the claims(s) and/or site(s) listed below for the calendar year 2016, and I (We) have filed or will file a Notice of Intent to Hold in the county where the claim (s) is located.

Reason for filing a Notice of Intent to Hold instead of an assessment work filing (check one):

- Maintenance fee was paid to maintain claim(s) during this assessment year.
- Mill or tunnel sites.
- Claim(s) was located during the current assessment year.
- BLM has deferred assessment work (attach copy of decision granting deferment, or pending petition for deferment including date petition was filed.)

Line No.	AMC NUMBER	CLAIM/SITE NAME	COUNTY RECORDER DATA (If available)	TWP	RNG	SEC
1	438795	Tiger #2	2016-0418924	5N	9W	27
2	438871	Arasta #1	2016-041938	5N	9W	23
3						
4						
5						
6						
7						
8						
9						
10						

NOTICE OF INTENTION TO HOLD MINING CLAIMS/SITES
page 2

BLM
Date
Stamp

RECEIVED
BLM AZ
2016 DEC 22 2:53
PHOENIX, ARIZONA

1. State of Arizona, County of Maricopa

2. I (Name) David W Lorenz

3. Reside at (Address) 18387 S Weaver Mtn Rd

City Peebles Valley County Yavapai State AZ Zip 810332 being duly sworn, depose and say that I am a citizen of the United States, more than eighteen years of age, that all of the facts set forth in this notice, subject to the provisions and penalties of 18 U.S.C. 1001 pertaining to the filing of false, fictitious, or fraudulent statements with the United States, are true and correct according to the best of my knowledge, information and belief.

4. Owner's name and address (If not shown in Items 1-3 above). _____

5. Dated: 12/13/16 Signature: [Signature]

Bureau of Land Management
Arizona State Office
www.blm.gov/az

No. of Claims: 2 x \$10 ~~\$20~~ _____
Check No: 1019 Init. [Initials]
Receipt No.: 3728404
For BLM Use Only

SW/7.10.2014
1209 E Cnty Rd 16E
Lowland, W 80537


7016 1970 0001 0576 5849

PLACE STICKER AT TOP OF ENVELOPE TO THE RIGHT
OF THE RETURN ADDRESS, PAID AT POSTED LINE

CERTIFIED MAIL




7016 1970 0001 0576 5849



UNITED STATES
POSTAL SERVICE

1000



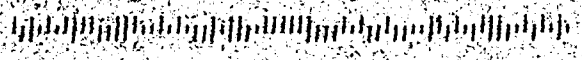
85004

U.S. POST
PAID
BERTHO
80513
DEC 19
AMOU
\$4
R2304W

MAIL
2016 DEC 22 P 2 52
PHOENIX ARIZONA

BLM Arizona State Office
One N Central Ave
Ste 800
Phoenix, AZ 85004

85004-230999



United States Department of the Interior
Bureau of Land Management
 DIV OF LANDS, MINRLS & ENERGY
 ONE N CENTRAL AVE
 PHOENIX, AZ 85004 -4427
 Phone: 602-417-9200

Receipt

No: 3728404

Transaction #: 3833671	
Date of Transaction: 12/23/2016	
CUSTOMER:	
DWL PROPERTIES LLC 1209 E COUNTY ROAD 16 E LOVELAND, CO 80537-8780 US	

LINE #	QTY	DESCRIPTION	REMARKS	UNIT PRICE	TOTAL
1	1.00	LOCATABLE MINERALS / MINING CLAIMS- NOT NEW-UNADJUD, ONE AUTH NO. ONLY / MINING CLAIM MONEY RECEIVED CASES: AMC438467/\$320.00	NOI (32) 2016	- n/a -	320.00
TOTAL:					\$320.00

PAYMENT INFORMATION					
1	AMOUNT:	320.00	POSTMARKED:	12/20/2016	
	TYPE:	CHECK	RECEIVED:	12/22/2016	
	CHECK NO:	1019			
	NAME:	DWL PROPERTIES LLC 1209 E COUNTY ROAD 16 E LOVELAND CO 80537-8780 US			

REMARKS

This receipt was generated by the automated BLM Collections and Billing System and is a paper representation of a portion of the official electronic record contained therein.

ENTERED
 DEC 27 2016
[Signature]

**DEPARTMENT OF THE INTERIOR
BUREAU OF LAND MANAGEMENT
MINING CLAIMS**

**MC Customer Information - With Serial No. and Claim Name
ACTIVE CLAIMS**

Admin State: AZ

Geo State: AZ

LORENZ DAVID
1209 E COUNTY ROAD 16 E
LOVELAND, CO 80537-8780

CUSTOMER ID: 2333956

<u>Serial No.</u>	<u>Claim Name/Number</u>	<u>Lead Serial No.</u>	<u>Disposition</u>
AMC414493	CACTUS QUEEN	AMC414489	ACTIVE
AMC414499	JEFFERSON	AMC414489	ACTIVE
AMC414501	LITTLE KIMBLE	AMC414489	ACTIVE
✓AMC415421	LION KING	AMC415416	ACTIVE
✓AMC415908	BLACK CAT	AMC415905	ACTIVE
✓AMC436621	ASPEN 1	AMC436621	ACTIVE
✓AMC436622	ASPEN 2	AMC436621	ACTIVE
✓AMC436623	ASPEN 3	AMC436621	ACTIVE
✓AMC436624	ASPEN 4	AMC436621	ACTIVE
✓AMC436625	ASPEN 5	AMC436621	ACTIVE
✓AMC436626	ASPEN 6	AMC436621	ACTIVE
✓AMC436627	ASPEN 7	AMC436621	ACTIVE
✓AMC436628	ASPEN 8	AMC436621	ACTIVE
✓AMC436629	ASPEN 9	AMC436621	ACTIVE

Number of ACTIVE cases: 14

**DEPARTMENT OF THE INTERIOR
BUREAU OF LAND MANAGEMENT
MINING CLAIMS**

**MC Customer Information - With Serial No. and Claim Name
ACTIVE CLAIMS**

Admin State: AZ

Geo State: AZ

DWL PROPERTIES AZ LLC
18387 S WEAVER MOUNTAIN RD
PEEPLER VALLEY, AZ 86332-8655

CUSTOMER ID: 2398625

<u>Serial No.</u>	<u>Claim Name/Number</u>	<u>Lead Serial No.</u>	<u>Disposition</u>
✓AMC438458	FUTURE #2	AMC438458	ACTIVE
✓AMC438505	4 QUEENS #1	AMC438505	ACTIVE
✓AMC438795	TIGER #2	AMC438795	ACTIVE
✓AMC438871	ARASTA #1	AMC438871	ACTIVE

Number of ACTIVE cases: 4

DWL PROPERTIES LLC
1209 E COUNTY ROAD 16 E
LOVELAND, CO 80537-8780

CUSTOMER ID: 2399249

<u>Serial No.</u>	<u>Claim Name/Number</u>	<u>Lead Serial No.</u>	<u>Disposition</u>
✓AMC438028	FUTURE #1	AMC438028	ACTIVE
✓AMC438467	BLIND INDIAN #1	AMC438467	ACTIVE
✓AMC438468	BLIND INDIAN #2	AMC438467	ACTIVE
✓AMC438469	BLIND INDIAN #3	AMC438467	ACTIVE
✓AMC438470	BLIND INDIAN #4	AMC438467	ACTIVE
✓AMC440214	SANDWICH #1	AMC440214	ACTIVE
✓AMC440215	SANDWICH #2	AMC440214	ACTIVE
✓AMC440216	SANDWICH #3	AMC440214	ACTIVE
✓AMC440217	SUNCLOUD #1	AMC440214	ACTIVE
✓AMC440218	SUNCLOUD #2	AMC440214	ACTIVE
✓AMC440219	SUNCLOUD #3	AMC440214	ACTIVE
✓AMC440220	SUNCLOUD #4	AMC440214	ACTIVE
✓AMC440221	SUNCLOUD #5	AMC440214	ACTIVE
✓AMC440222	SUNCLOUD #6	AMC440214	ACTIVE

Number of ACTIVE cases: 14

DEPARTMENT OF THE INTERIOR
BUREAU OF LAND MANAGEMENT
MINING CLAIMSMC Customer Information - With Serial No. and Last Assessment Code
ACTIVE CLAIMS

Admin State: AZ

Geo State: AZ

DWL PROPERTIES LLC
1209 E COUNTY ROAD 16 E
LOVELAND, CO 80537-8780

CUSTOMER ID: 2399249

<u>Serial No.</u>	<u>Claim Name/Number</u>	<u>Last Assmt Code</u>	<u>Last Assmt YR</u>	<u>Disposition</u>
AMC438028	FUTURE #1	782	2017	ACTIVE
AMC438467	BLIND INDIAN #1	782	2017	ACTIVE
AMC438468	BLIND INDIAN #2	782	2017	ACTIVE
AMC438469	BLIND INDIAN #3	782	2017	ACTIVE
AMC438470	BLIND INDIAN #4	782	2017	ACTIVE
AMC440214	SANDWICH #1	484	2017	ACTIVE
AMC440215	SANDWICH #2	484	2017	ACTIVE
AMC440216	SANDWICH #3	484	2017	ACTIVE
AMC440217	SUNCLOUD #1	484	2017	ACTIVE
AMC440218	SUNCLOUD #2	484	2017	ACTIVE
AMC440219	SUNCLOUD #3	484	2017	ACTIVE
AMC440220	SUNCLOUD #4	484	2017	ACTIVE
AMC440221	SUNCLOUD #5	484	2017	ACTIVE
AMC440222	SUNCLOUD #6	484	2017	ACTIVE

Number of ACTIVE cases: 14

DEPARTMENT OF THE INTERIOR
BUREAU OF LAND MANAGEMEN
MINING CLAIMSMC Customer Information - With Serial No. and Last Assessment Code
ACTIVE CLAIMS

Admin State: AZ

Geo State: AZ

LORENZ DAVID
1209 E COUNTY ROAD 16 E
LOVELAND, CO 80537-8780

CUSTOMER ID: 2333956

<u>Serial No.</u>	<u>Claim Name/Number</u>	<u>Last Assmt Code</u>	<u>Last Assmt YR</u>	<u>Disposition</u>
AMC414493	CACTUS QUEEN	782	2017	ACTIVE
AMC414499	JEFFERSON	782	2017	ACTIVE
AMC414501	LITTLE KIMBLE	782	2017	ACTIVE
AMC415421	LION KING	782	2017	ACTIVE
AMC415908	BLACK CAT	782	2017	ACTIVE
AMC436621	ASPEN 1	782	2017	ACTIVE
AMC436622	ASPEN 2	782	2017	ACTIVE
AMC436623	ASPEN 3	782	2017	ACTIVE
AMC436624	ASPEN 4	782	2017	ACTIVE
AMC436625	ASPEN 5	782	2017	ACTIVE
AMC436626	ASPEN 6	782	2017	ACTIVE
AMC436627	ASPEN 7	782	2017	ACTIVE
AMC436628	ASPEN 8	782	2017	ACTIVE
AMC436629	ASPEN 9	782	2017	ACTIVE

Number of ACTIVE cases: 14

Authorized Date01/23/2017

Instructions to Accounts AZ BLM REFUND TO DWL PROPERTIES LLC \$30.00 FOR
OVERPAYMENT ON AMC438467 RECEIPT #3728404. IO

Login ID7196

Entry Date01/23/2017

Total Amount\$30.00

Run Date: 09/14/16

Run Time: 01:48 PM

**DEPARTMENT OF THE INTERIOR
BUREAU OF LAND MANAGEMENT
MINING CLAIMS**

MC Maintenance Fees Paid Through the BLM Pay Portal

CBS Receipt: 3647372

Printed For Lead File # **AMC438028**

Agency Tracking ID: 1472567413

Assessment Year: 2017

Number of BLM Serial Nr: 1

Paid On: 08/30/2016

Total Amount Paid: \$155.00

Claim Name	BLM Serial No	Lead File No	Amount Paid
FUTURE #1	AMC438028	AMC438028	\$155.00

United States Department of the Interior
Bureau of Land Management
 BUSINESS & SUPPORT SVCS DIV
 ONE N CENTRAL AVE SUITE 800
 PHOENIX, AZ 85004 -4427
 Phone: (602) 417-9200

Receipt

No: 3647372

Transaction #: 3751359	
Date of Transaction: 08/30/2016	
CUSTOMER:	
DAVID LORENZ 1209 ECR 16 E LOVELAND, CO 80537 US	

LINE #	QTY	DESCRIPTION	REMARKS	UNIT PRICE	TOTAL
1	1.00	LOCATABLE MINERALS / MINING CLAIMS- NOT NEW-UNADJUD, ONE AUTH NO. ONLY / MINING CLAIM MONEY RECEIVED CASES: AMC438028/\$155.00		- n/a -	155.00
TOTAL:					\$155.00

PAYMENT INFORMATION			
NOTE: Items will appear on credit card statement as "BLM O Mining Claim".			
1	AMOUNT:	155.00	POSTMARKED: N/A
	TYPE:	CREDIT CARD	RECEIVED: 08/30/2016
	NAME:	DAVID LORENZ 1209 ECR 16 E LOVELAND CO 80537 US	
	CARD NO:	XXXXXXXXXXXX4873	AUTH CODE: 04124D
	NAME ON CARD:	DAVID LORENZ	
	EXPIRES:	04/2019	
	SIGNATURE:		

REMARKS

This receipt was generated by the automated BLM Collections and Billing System and is a paper representation of a portion of the official electronic record contained therein.

NOTICE!!

These documents have been scanned!

Do not place un-scanned documents beneath this notice!

Do not remove this notice from this file!

GPO Jacket No. 560-102
Print Order 61540
Rise Business Services, LLC
Job=AZ15 5/2/2019



Box Number= AZ15017



Claim Begin-End: AMC438028-AMC438028

5 Miscellaneous



AZ15017-10

AMC437915-AMC438337

April 22, 2016

John Steen
PO Box 1507
Congress, AZ 85332

RECEIVED
BLM AZ STATE OFFICE

2016 APR 26 P 2:07

PHOENIX, ARIZONA

Bureau of Land Management
Arizona Office
One N. Central Ave
Box 55
Phoenix, AZ 85004

To Whom It May Concern:

Please find enclosed a check in the amount of \$212.00 for the filing of a location notice for lode mining claim in the following location Sec 14, Twn 7 North, Range 13 West. La Paz County doc #2016-01470 recorded 4/12/16.

The fee breakdown is as follows:

- \$20 Processing Fee (filing fee)
- \$37 Location Fee
- \$155 Maintenance Fee

Total due per claim \$212

Please send stamped copy to:

John Steen
PO Box 1507
Congress, AZ 85332

If you have any questions, please call me at 623-680-7447.

Thank you

John Steen

ANC438028

NOTICE!!

These documents have been scanned!

Do not place un-scanned documents beneath this notice!

Do not remove this notice from this file!

GPO Jacket No. 560-102
Print Order 61540
Rise Business Services, LLC
Job=AZ15 5/2/2019



Box Number= AZ15017



Claim Begin-End: AMC438028-AMC438028

6 Location Notices-Amendments and Supporting Documents



AZ15017-10

AMC437915-AMC438337

MINING CLAIM STATUS REPORT

Data Entered: 04/02/16 Rpm

MTP Checked By: 04/02/16 Rpm
GEO Checked By: 04/02/16 Rpm

LEAD SERIAL NUMBER: AMC 438028 thru AMC _____

NUMBER OF CLAIMS & TYPE:

1 LODE
____ PLACER
____ ASSOCIATION PLACER
____ MILL SITE
____ TUNNEL SITE

CHARGES:

Location Fee @ \$37 = \$ 37.00
Processing Fee @ \$20 = \$ 20.00
Maintenance Fee @ \$155 = \$ 155.00
Add'l Maint Fee for Assoc Placer = \$ _____
SUBTOTAL \$ 212.00
Other Fees \$ _____
Other Fees \$ _____
TOTAL \$ 212.00

TOTAL ACREAGE: N/A Per Claim
(Placer Only)

NUMBER OF LOCATORS: 1

DOCUMENTS RECEIVED VIA: Over-the-Counter [] Mail [] **TIMELY FILED:** Yes [] No []

LEGAL DESCRIPTION: T 7N R 13W SEC 14
T _____ R _____ SEC _____
T _____ R _____ SEC _____
T _____ R _____ SEC _____
T _____ R _____ SEC _____

BLM [] FOREST SERVICE [] _____ SUBJ TO PL 359: Yes [] No []
WILDERNESS AREA [] _____

SPLIT ESTATE: N/A [] SX [] PX [] OTHER [] _____
SRHA [] Was proper Notice filed if located on SHRA Land? Yes [] No []

RECONVEYED MINERALS ON BLM LAND REQUIRE OPENING ORDER FROM 1944 TO 1993:

Open to Entry On _____ N/A []

COMMENTS/STATUS: VOID [] PARTIALLY VOID [] PVT MINERALS [] WITHDRAWN LANDS []
OTHER [] _____

[] Claimant acknowledges that portions of the following claim(s) site(s) may be void or voidable.

Printed Name of Claimant _____ Signature of Claimant _____

*****FINAL ADJUDICATION*****

DATE 1/18/2017 INITIALS Rpm

ANC438028

LOCATION NOTICE FOR LODE MINING CLAIM

NOTICE IS HEREBY GIVEN that the FUTURE #1
_____ lode mining claim has been located
by SILICA LLC whose current mailing
address is P.O. BOX 1507
CONGRESS, AZ. 85332

BLM RECEIVED
Date BLM AZ STATE OFFICE
Stamp 2016 APR 26 P 2:08
PHOENIX, ARIZONA

The general course of this claim is WEST 290° and it is situated in LAPAZ
County, Arizona. This claim is 1500 feet in length and 600 feet in width. This claim runs
from the location monument on which this location notice is posted approximately 10 feet in a
WEST direction to the EAST end line and 1490 feet in a W. ERLY direction to the
WEST end line. This claim is marked by six monuments, one at each corner and one at the center of each
end line of the claim.

The location monument on which this notice is posted is situated within Section 14, Township 7
NORTH Range 13 WEST, Gila Salt River Base and Meridian, Arizona and this claim encompasses portions
of the following quarter section (s), section (s), Township (s) and Range (s) N.W. 1/4 SECTION 14
N.E. 1/4 SECTION 14

Gila Salt River Base and Meridian, Arizona.

The locality of this claim with reference to some natural object or permanent monument and additional information
(if any) concerning its locality are as follows: USGS SECTION CORNER MARKER FOR
SECTION 14, 11, 12, 15 South Easterly 306° AND 3,596' FT. TO LOCATION
MONUMENT, IN SECTION 14

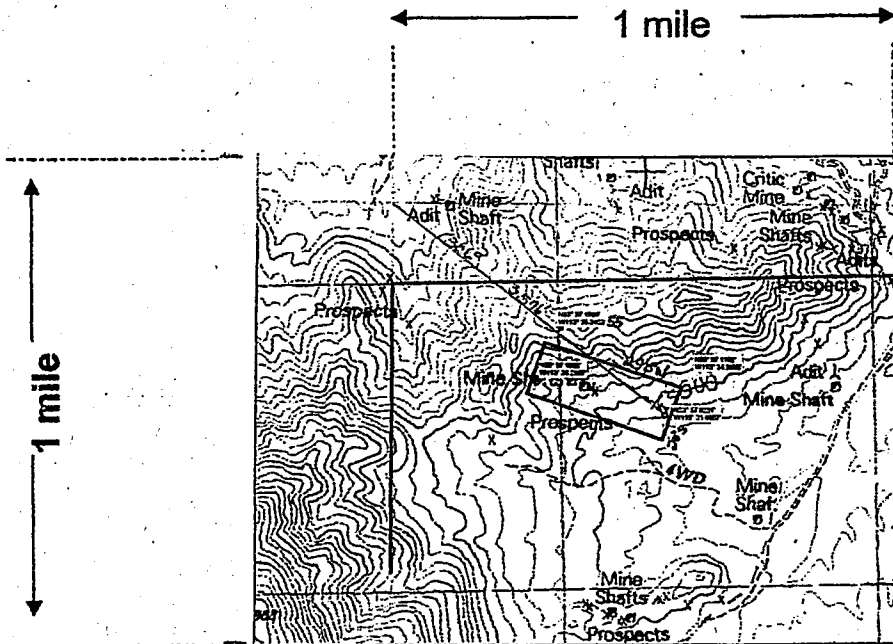
DATED AND POSTED on the ground this 2nd day of APRIL, 2016.
LOCATOR (s) John Steen John Steen

Form MCF100
Revised July 2005

AMC1438028

MINING CLAIM MAP

Lode (X) Placer ()
Millsite ()



RECEIVED
BLM AZ STATE OFFICE
2016 APR 26 P 2:08
PHOENIX, ARIZONA

AMC438028

Scale: 1" = 2000 feet



1. The above map depicts the FUTURE # 1 mining claim, which is located in Section (s) 14, Township 7 North, Range 13 WEST, Gila and Salt River Base and Meridian, LAPAZ County, Arizona. Total claim acreage is 20

2. The type of corner and location monuments used are as follows: 2x2" Wood Post, WITH SCRIBED METAL TAGS, PAINTED RED ON TOP

3. The bearings and distances in degrees and feet between claim corners and to a public land survey monument are as depicted on the map.

4. If the claim is a placer or millsite claim with exterior limits conforming to legal subdivisions of the public survey, provide a legal description of the claim USGS SECTION CORNER MARKER FOR SECTION 14, 11, 12, 15 SOUTH EASTERLY 306°+3596' FT TO LOCATION MON. IN SEC. 14

Form MCF100a
Revised July 2014

Input Parameters for Geographic Report with Land

System Id = CR

Admin State = AZ

Geo State =

Casetype Begins With

Case Disp Txt = AUTHORIZED, CANCELLED, EXPIRED, PENDING, REJECTED, RELINQUISHED, WITHDRAWN

Mer Twp Rng =

Section =

Mtrs = 14 0070N 0130W 014, 14 0070N 0130W 999

Commodity =


Commodity Txt =

Pending Org =

Pend Org Decode =

Total Rows Returned: 0

P.O. Box 1587
Congress, Az
85332



Bureau of Land Management
Arizona State Office
One N Central Ave
Box 55
Phoenix, Az 85004

8500484427 0041

